










Legend for Proposals Maps

-  BGCBC Boundary
-  Brecon Beacons National Park




GENERAL PROPOSALS

-  Settlement Boundary
-  Mixed Use Site
-  AA1 Action Area









RETAIL ALLOCATIONS

-  R1 Retail Proposals
-  R1 Retail Commitments
-  Town Centre Boundary
-  Primary Retail Area



HOUSING ALLOCATIONS

-  H1 Housing Proposals
-  HC1 Housing Commitments
-  GT1 Gypsy Traveller Accommodation



TRANSPORT

-  T1 Cycle Route
-  T2 Rail Network Improvements
-  New Stations
-  T3 Safeguarding of disused Railway Infrastructure
-  T4 Improvements to Bus Routes
-  Improvements to Bus Stations
-  T5 & T6 Highway Improvements
-  Heads of the Valleys Dualling




EMPLOYMENT

-  EMP1 Employment Allocations
-  EMP2 Employment Protection Areas






COMMUNITY FACILITIES

-  ED1 Education Provision
-  CF1 Community Centre






LEISURE

-  TM1 Tourism & Leisure
-  Hotel
-  L1 Formal Leisure Facilities

ENVIRONMENT

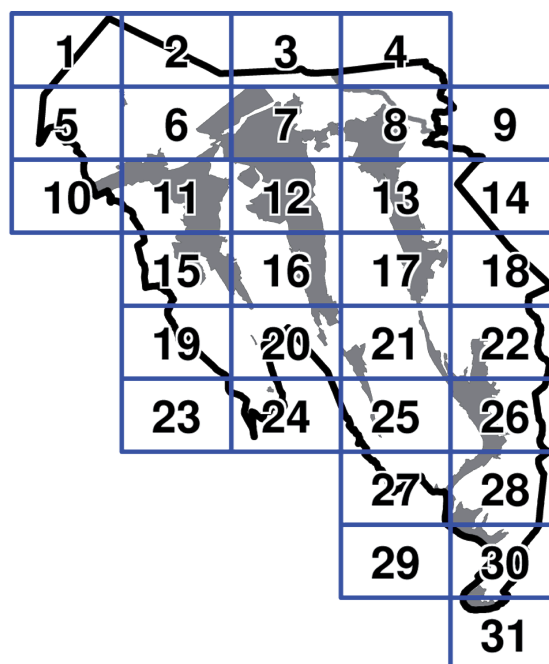
-  ENV1 Green Wedges
-  ENV2 Special Landscape Areas
-  ENV3 Site of Importance for Nature Conservation
-  ENV4 Land Reclamation Schemes
-  ENV5 Cemeteries

MINERALS

-  M1 Coal Safeguarding Areas
-  M1 Aggregates Safeguarding Areas
-  M2 & M4 Mineral Buffer Zones
-  M3 Areas where Coal Working is not allowed
-  M4 Preferred Areas

WASTE

-  W1 Land for Waste Management



Kilometer/Kilomedr

Scale/Diaddfr
1:8000 @ A3